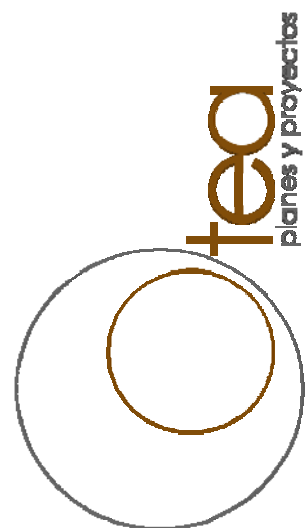




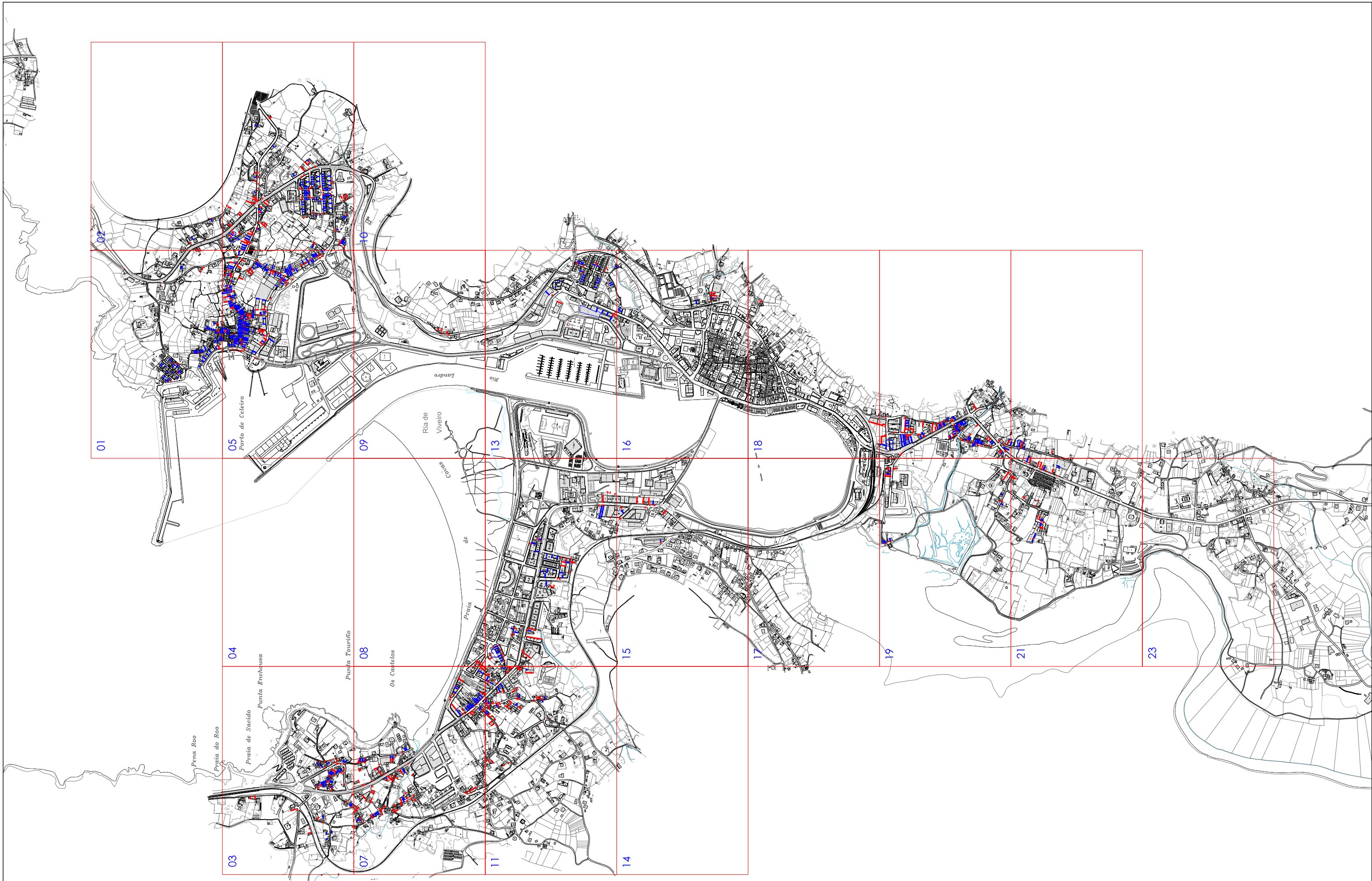
Plan Xeral de Ordenación Municipal do
Concello de Viveiro

Estudo de medianeiras



Aprobación inicial

Abril 2011



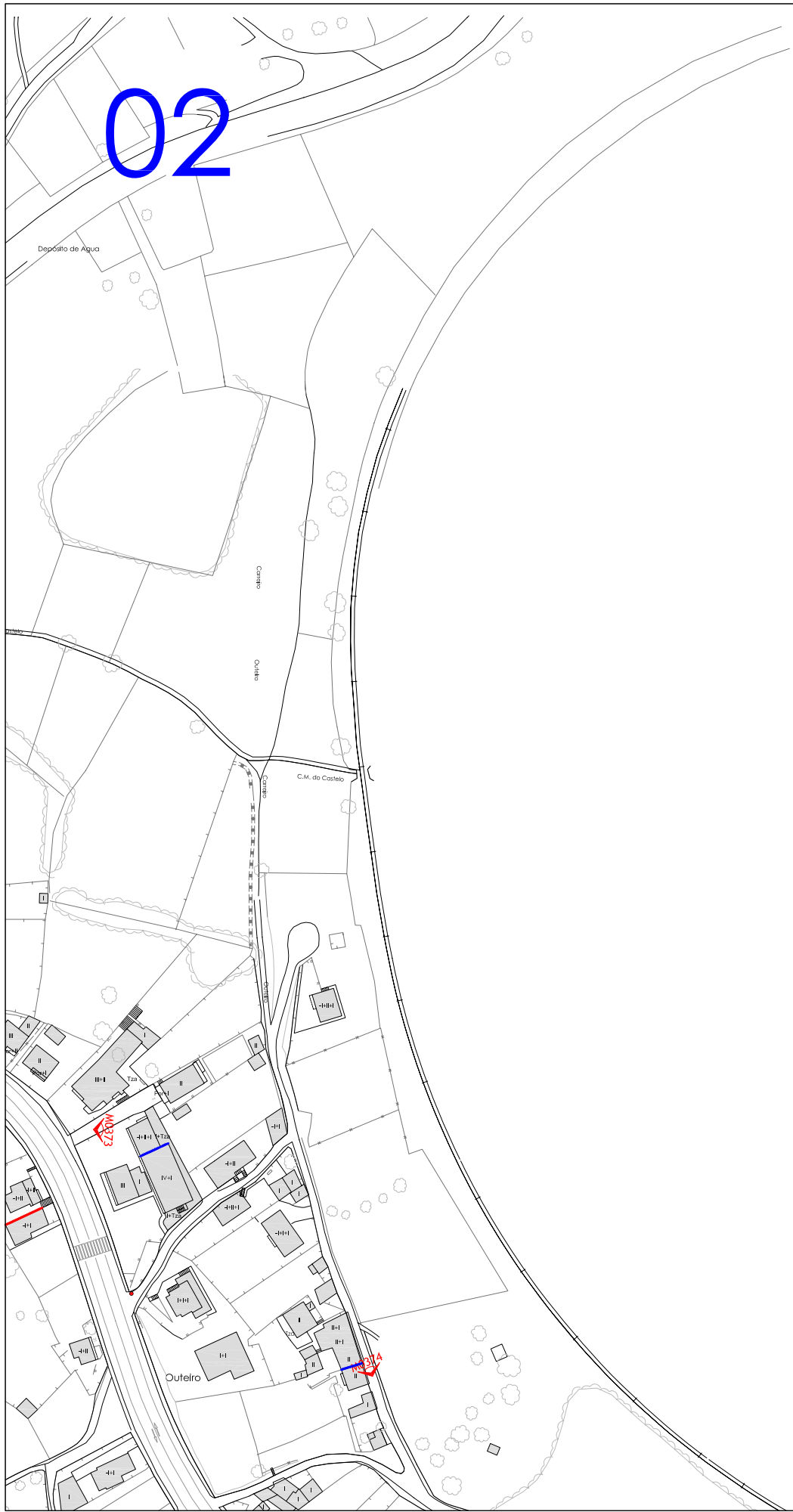
Escala: 1:2.000



Escala: 1:2.000



02



Escala: 1:2.000



Plan Xeral de Ordenación Municipal do
Concello de Viveiro

LENDAS MEDIANEIRAS

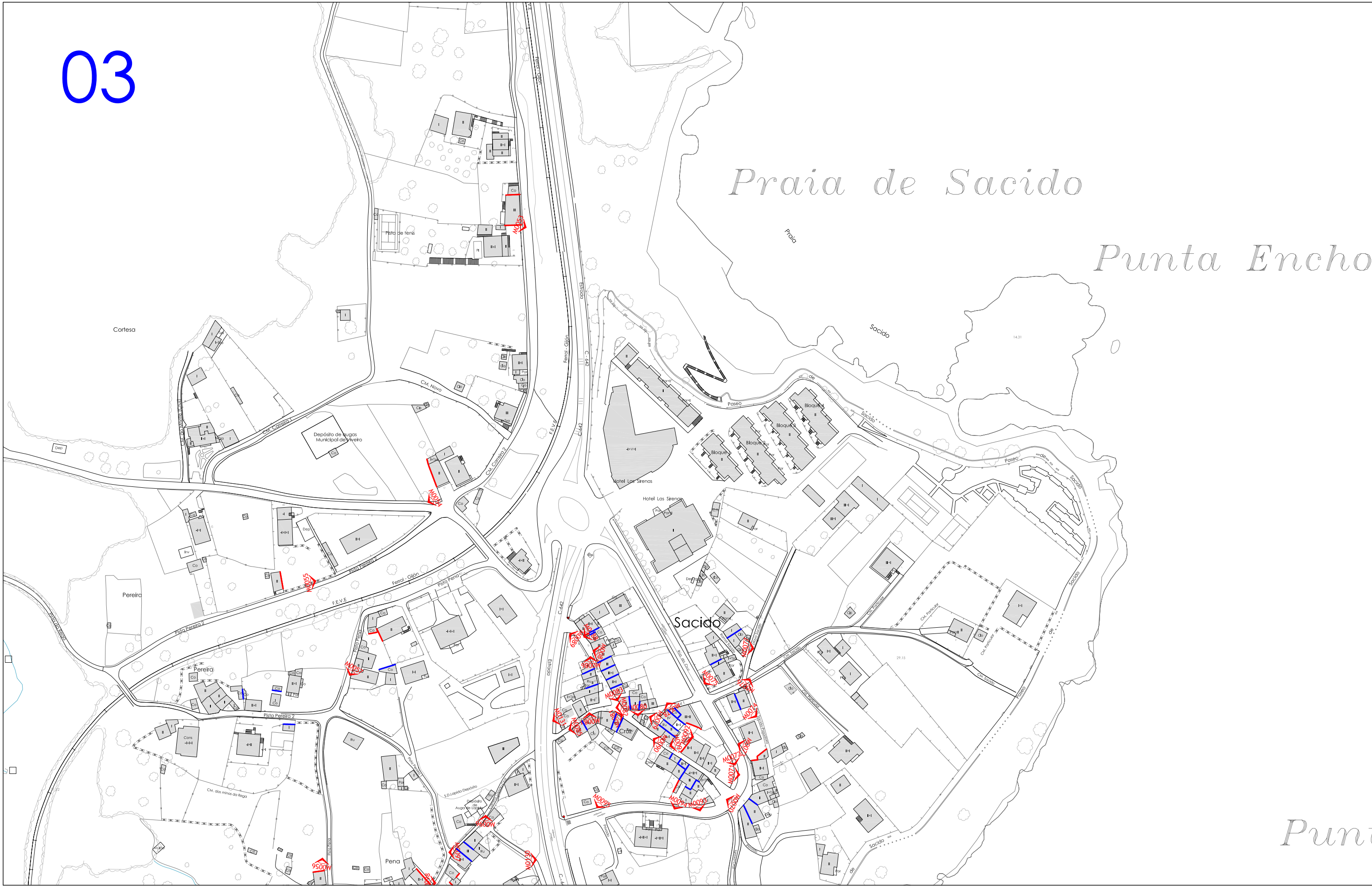
- Medianeiras en toda a súa lonxitude
- Medianeiras parciais

LENDAS FOTOGRAFÍAS
Fotografías



Praia de Sacido

Punta Encho



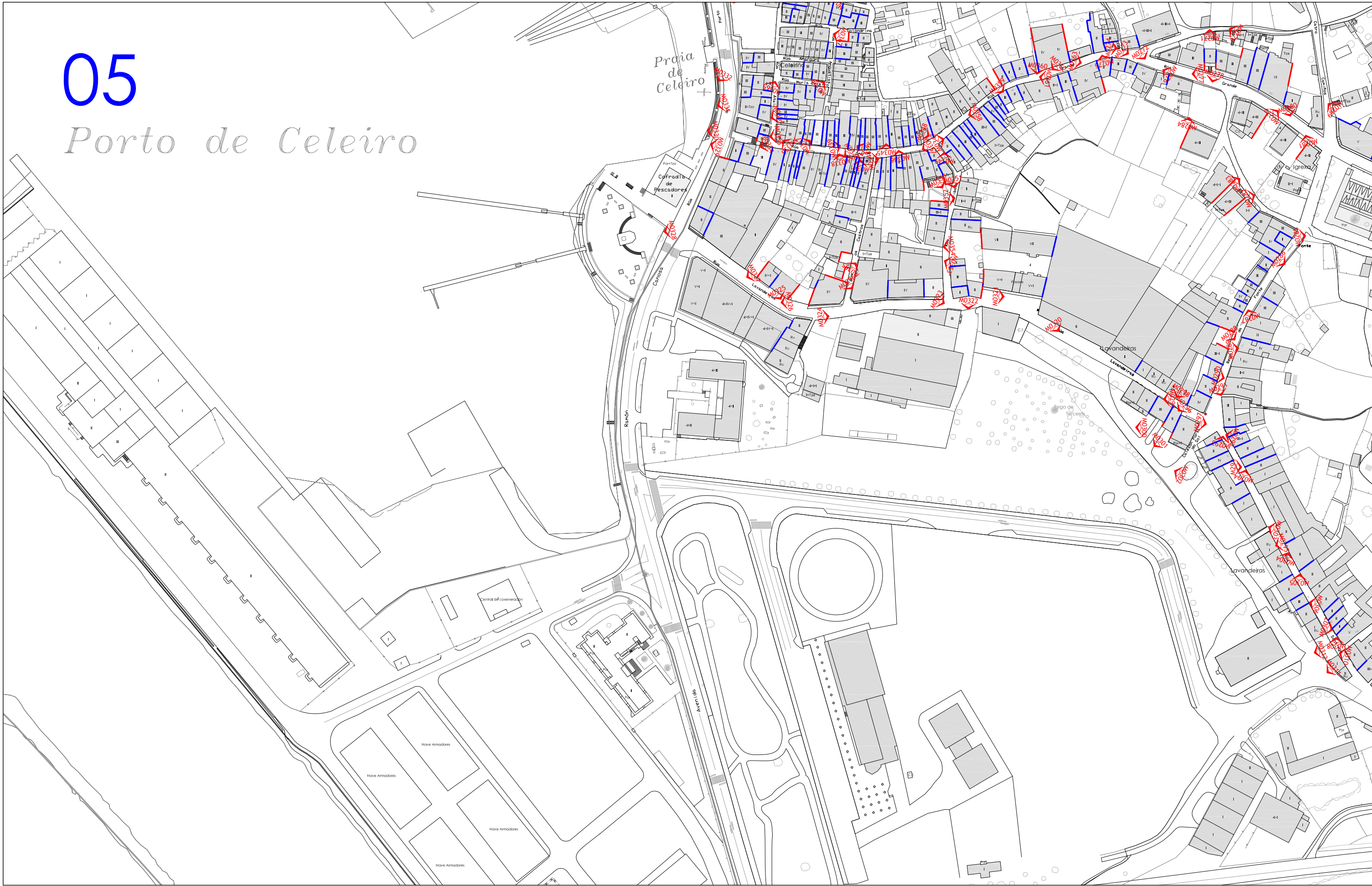
Escala: 1:2.000





05

Porto de Celeiro



Escala: 1:2.000



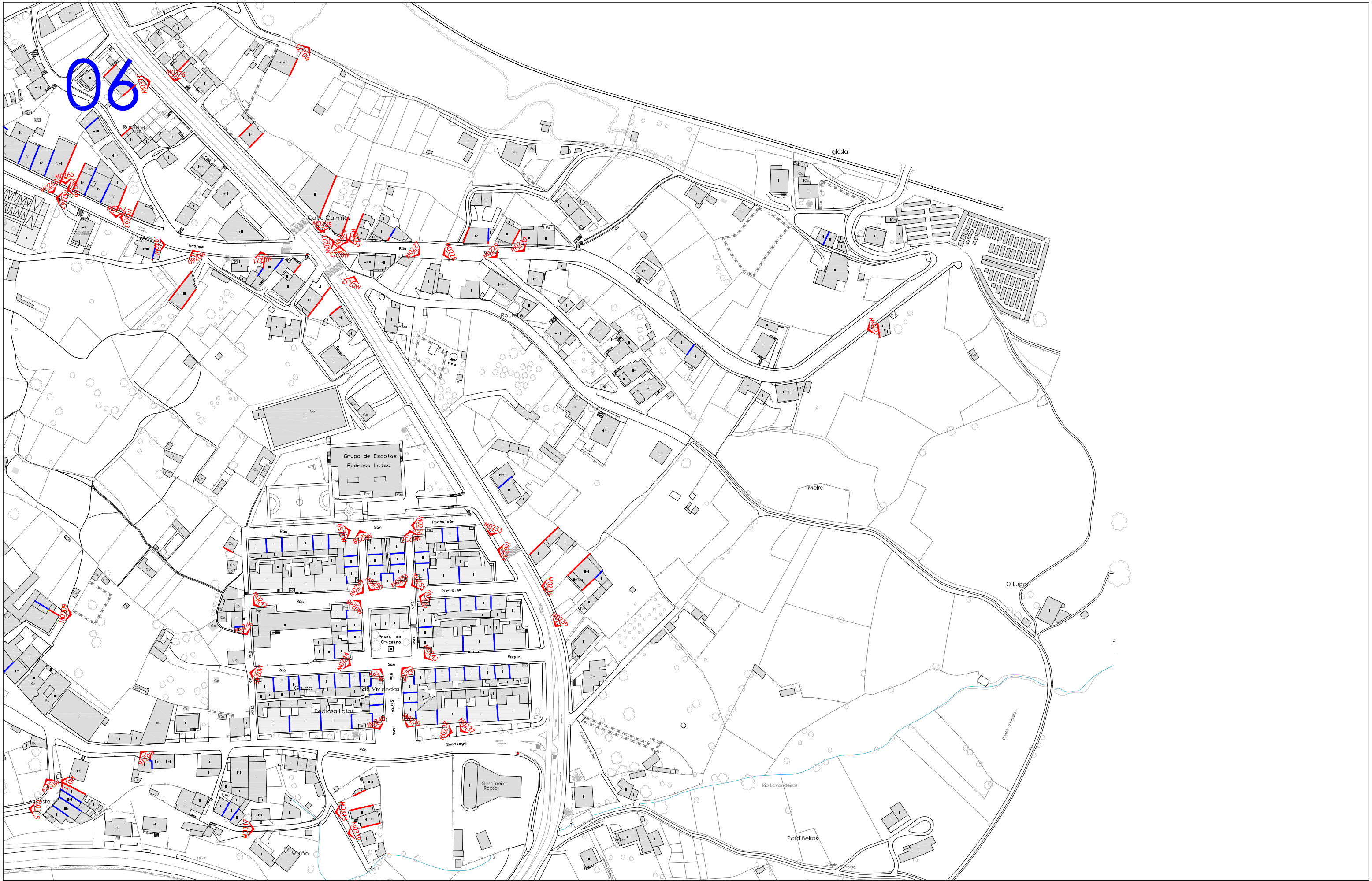








06



Escala: 1:2.000







07

Os Cas









08

stelos



Escala: 1:2.000





09

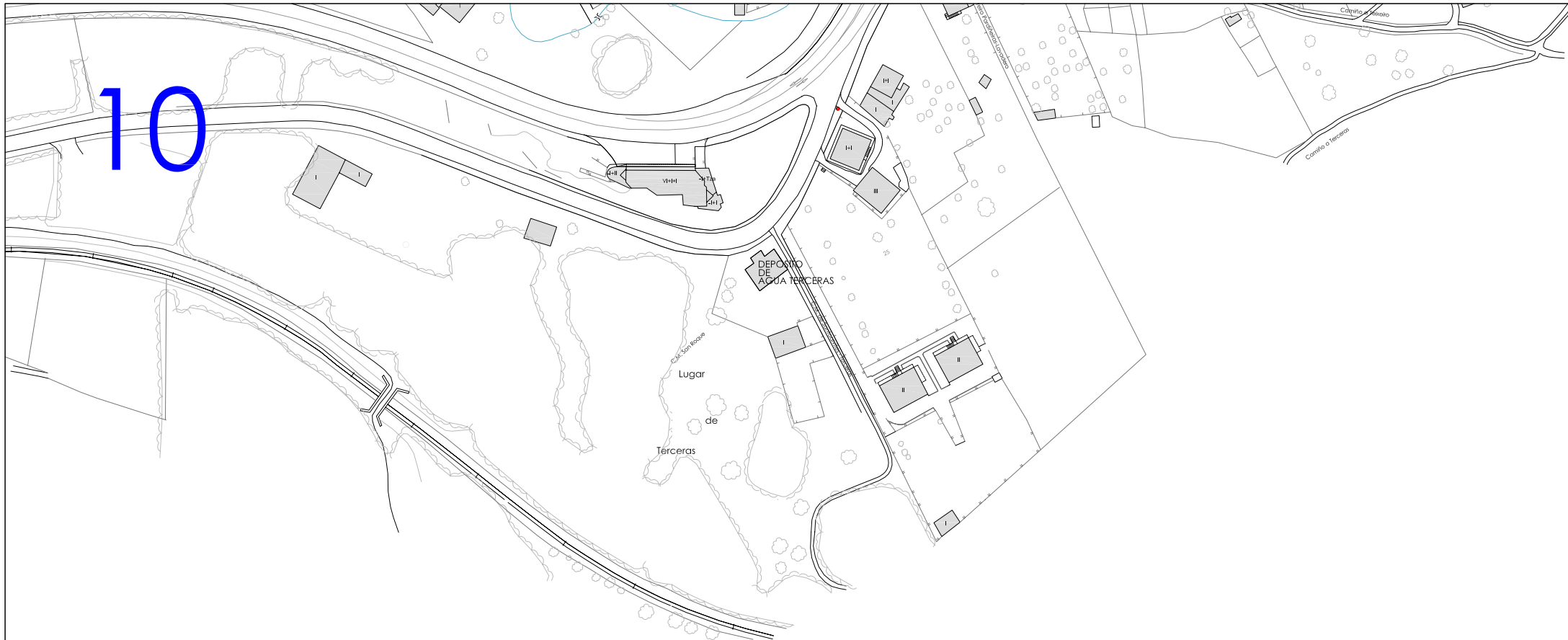
Ría de Viveiro

Landro



Escala: 1:2.000





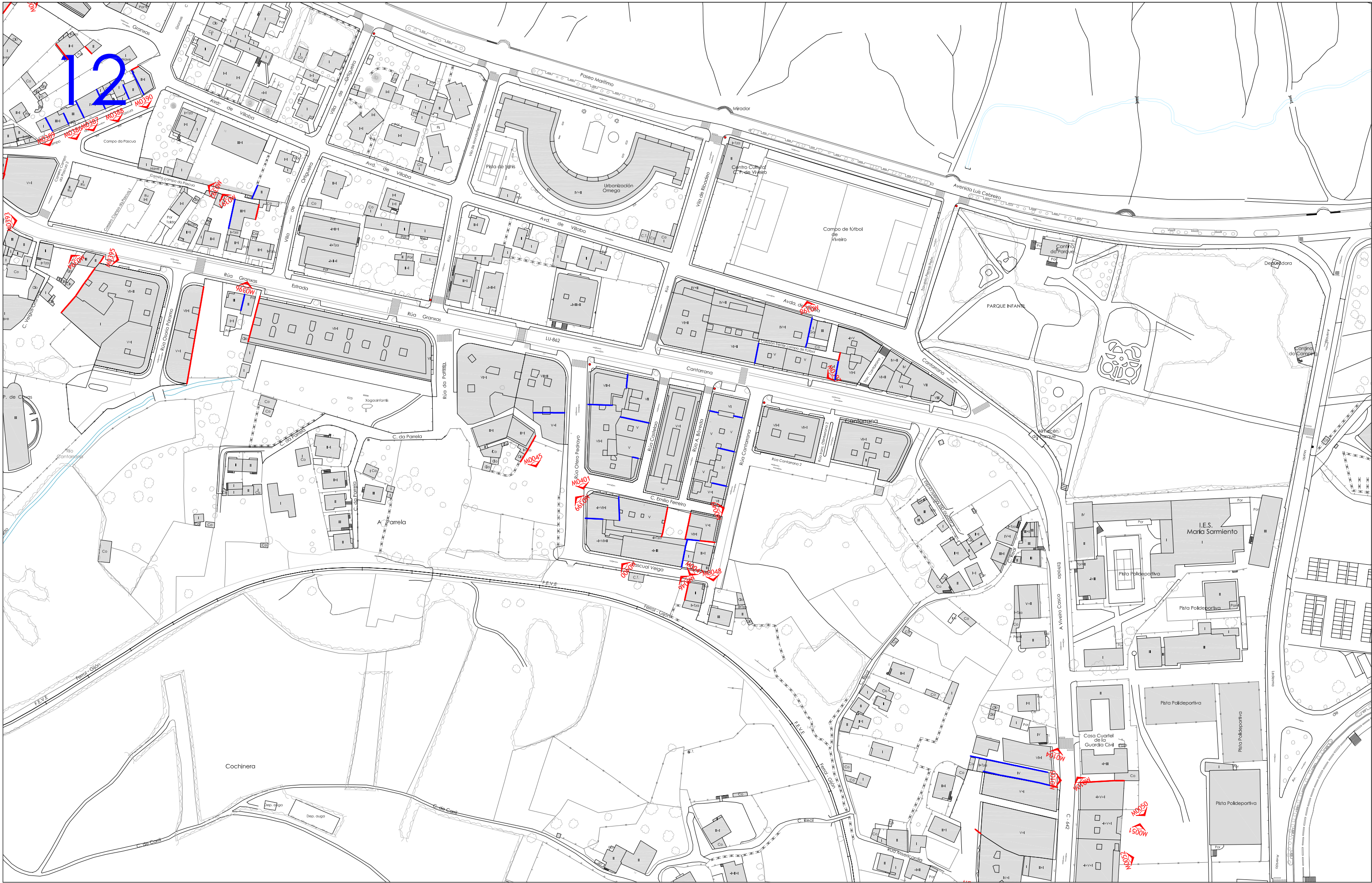
Escala: 1:2.000



Escala: 1:2.000







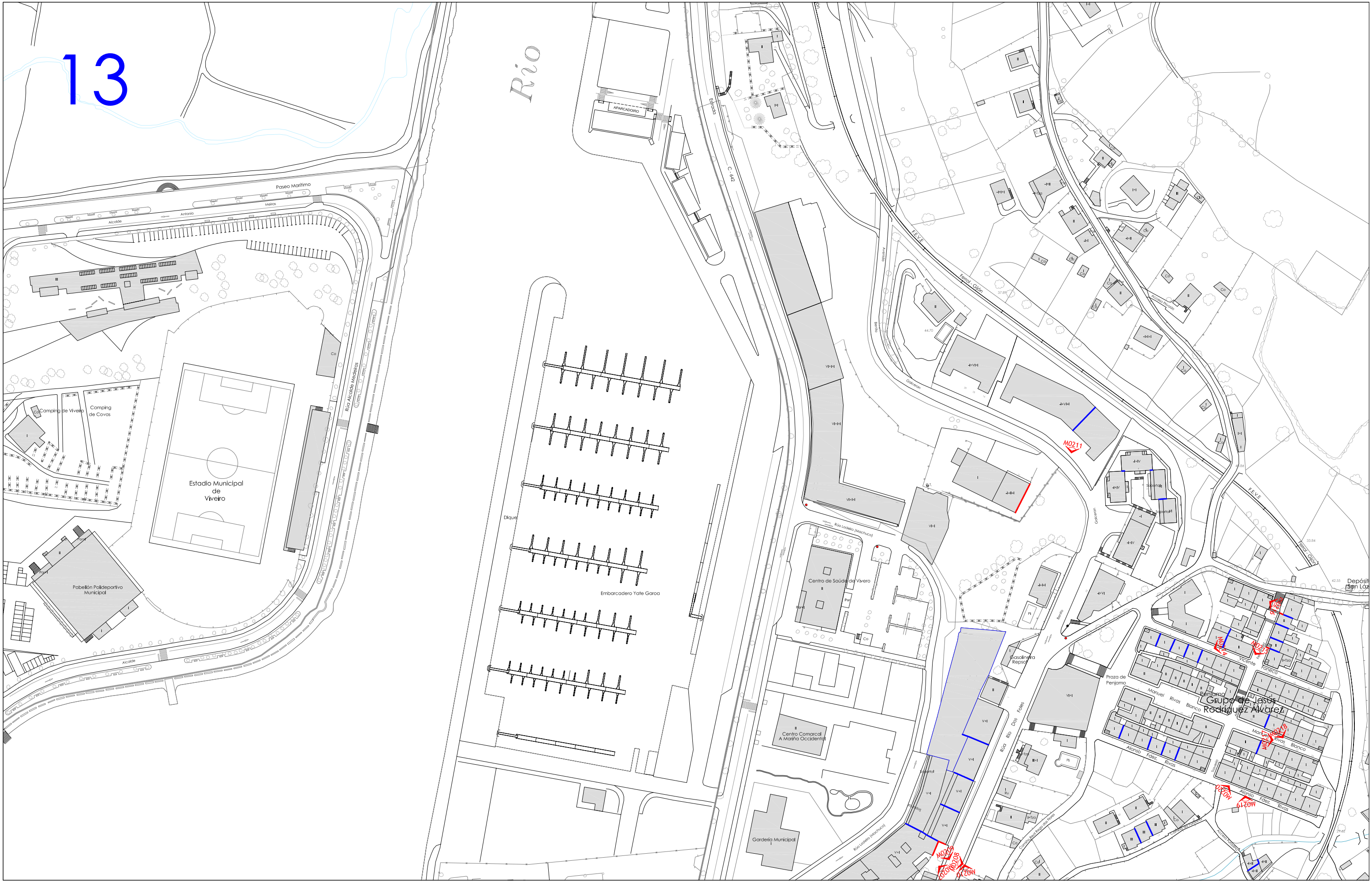
Escala: 1:2.000





13

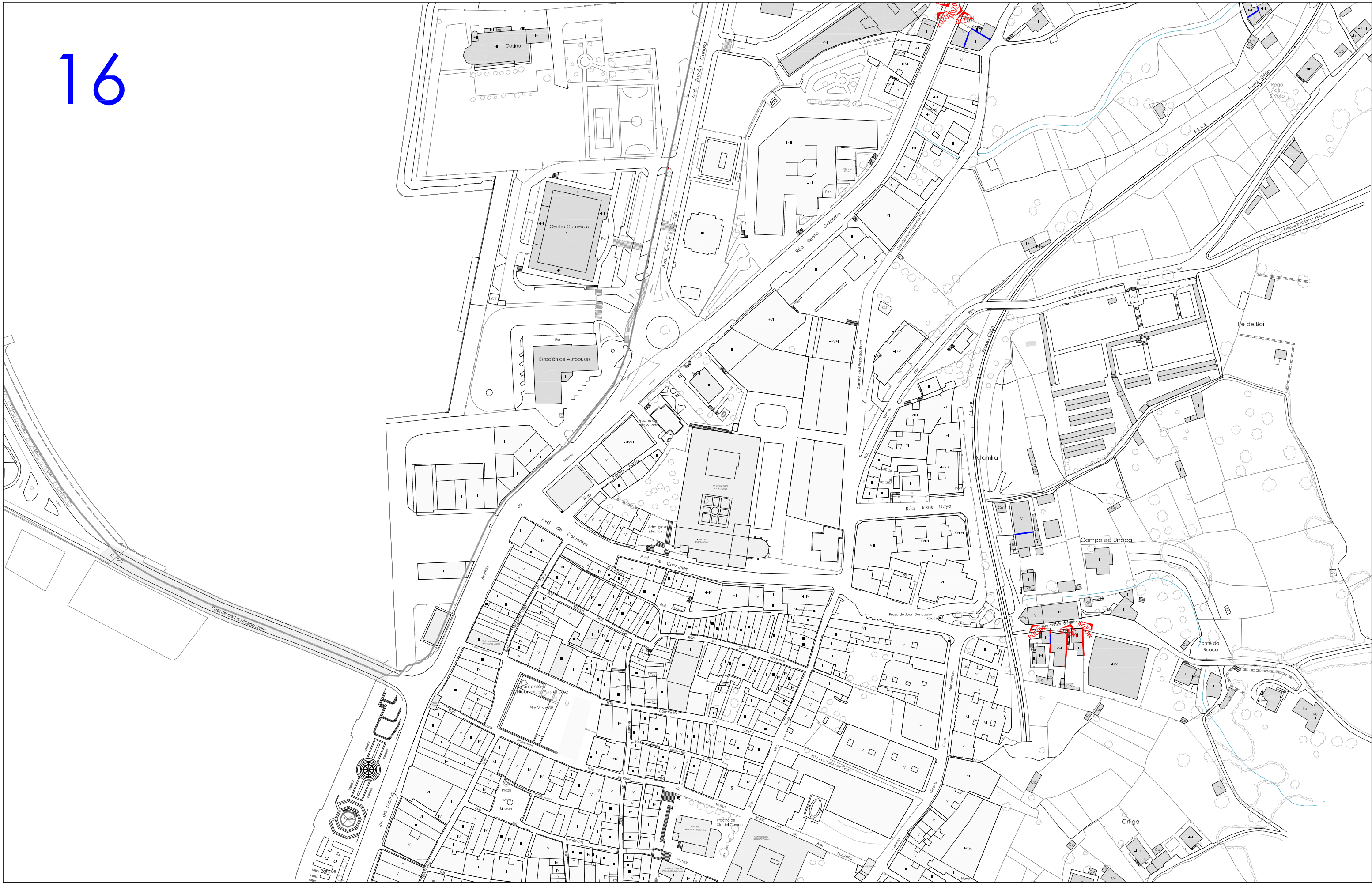
Rio



Escala: 1:2.000



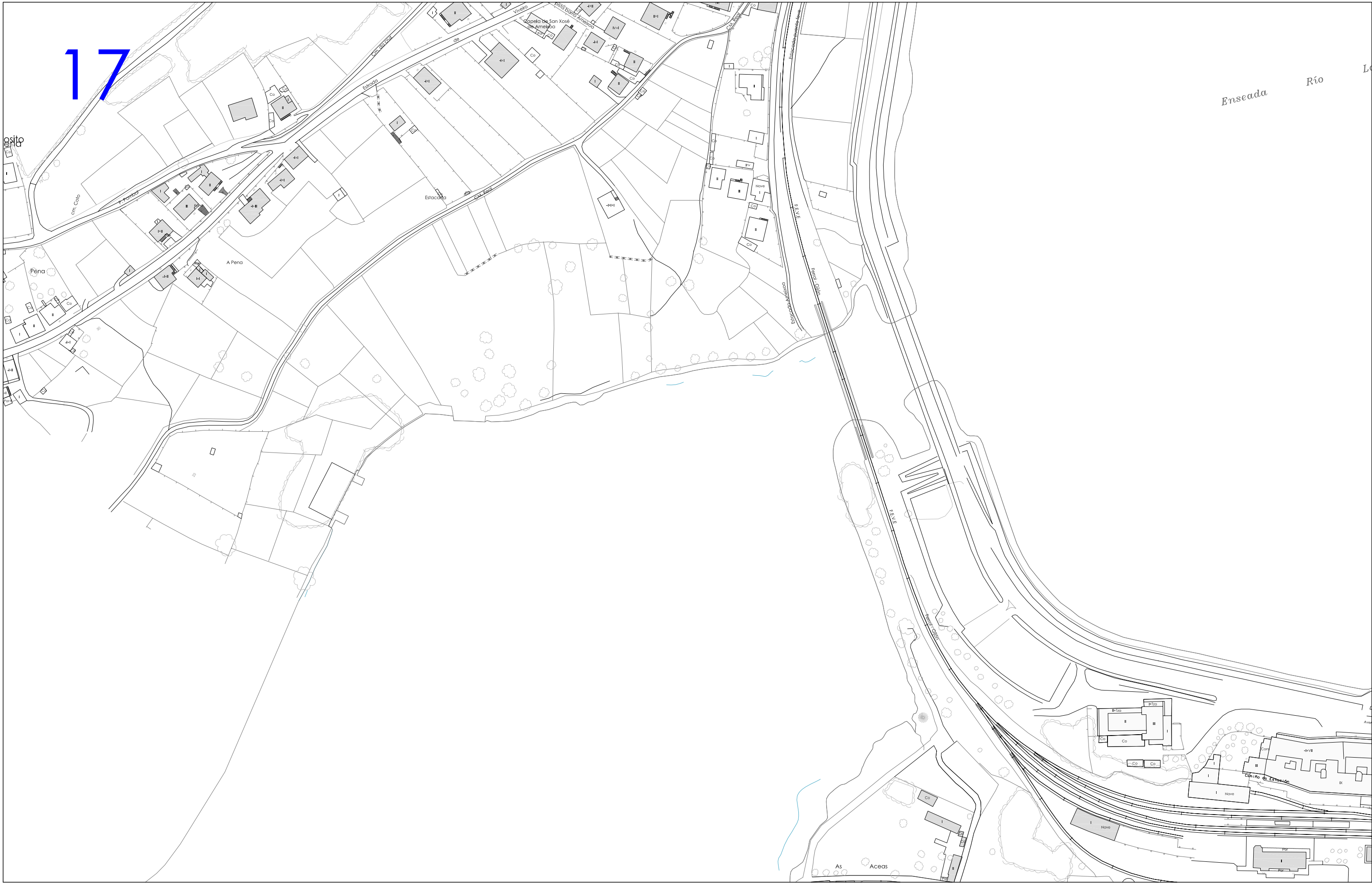




Escala: 1:2.000

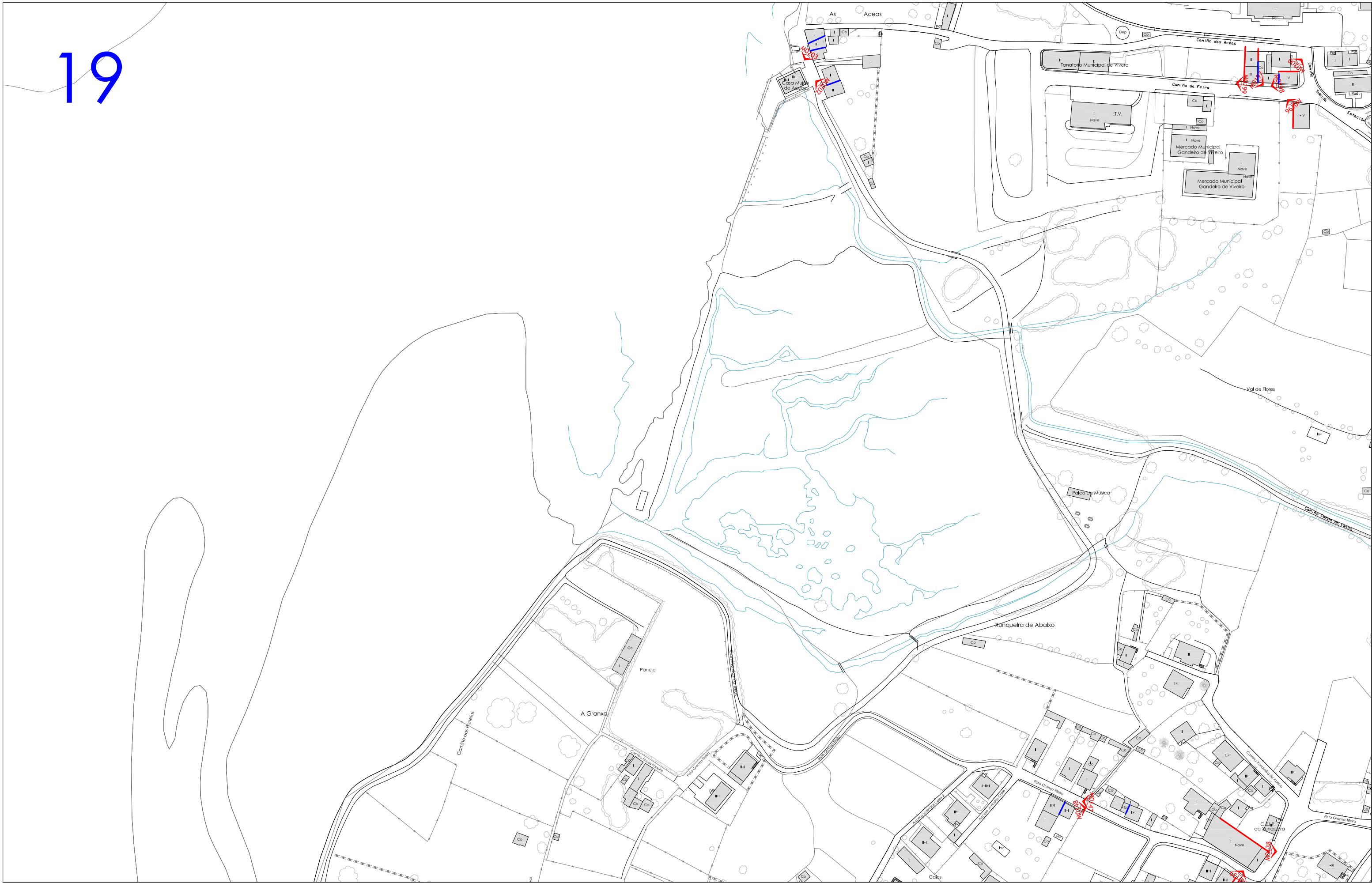


17



Enxada Río

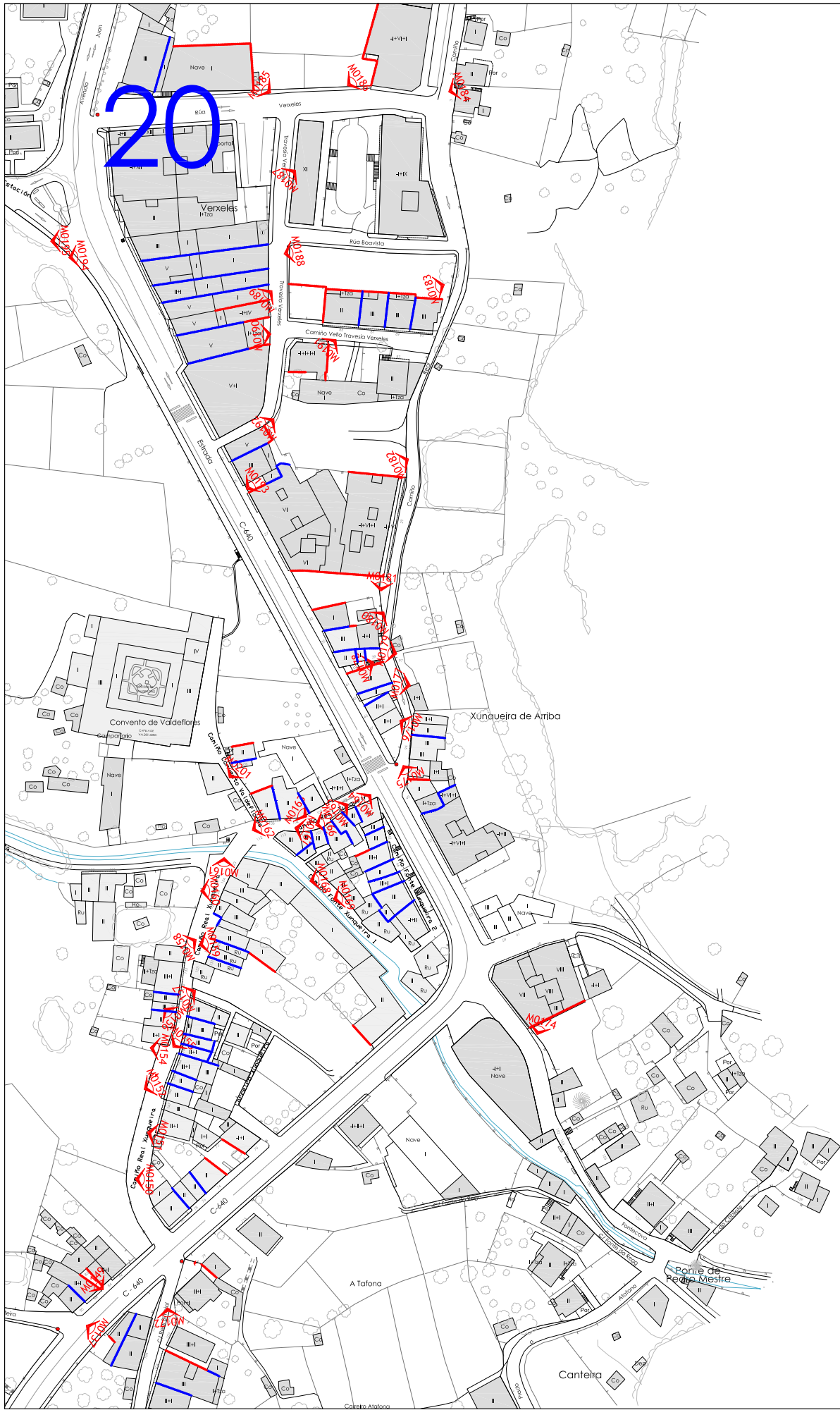
Escala: 1:2.000



Escala: 1:2.000



20



Escala: 1:2.000











Escala: 1:2.000



